Developing the Cerro Las Minitas Project into the Next Major Silver Mine in Mexico

SouthernSilver
EXPLORATION CORP

PM Summit Talk
Beaver Crk. Co
September 2026

SSV: TSX-V
SSVFF: OTCQX

Forward Looking Statements and Technical Disclosure

SouthernSilver EXPLORATION CORP

Some of the statements contained in this presentation may be deemed “forward-looking statements.” These include estimates and statements that describe the Company’s future plans, objectives or goals, and expectations of a stated condition or occurrence.

Forward-looking statements may be identified by the use of words such as “believes", "anticipates”, “expects”, “estimates”, “may”, “could”, “would”, “will”, or “plan”. Since forward-looking statements are based on assumptions and address future events and conditions, by their very nature they involve inherent risks and uncertainties.

Actual results relating to, among other things, results of exploration, reclamation, capital costs, and the Company’s financial condition and prospects, could differ materially from those currently anticipated in such statements for many reasons such as but not limited to; changes in general economic conditions and conditions in the financial markets; changes in demand and prices for the minerals the Company expects to produce; litigation, legislative, environmental and other judicial, regulatory, political and competitive developments; technological and operational difficulties encountered in connection with the Company’s activities; and changing foreign exchange rates and other matters discussed in this presentation.

Persons should not place undue reliance on the Company’s forward-looking statements. Further information regarding these and other factors, which may cause results to differ materially from those projected in forward-looking statements, are included in the filings by the Company with securities regulatory authorities. The Company does not assume any obligation to update or revise any forward looking statement that may be made from time to time by the Company or on its behalf, except in accordance with applicable securities laws, whether as a result of new information, future events or otherwise.

The TSX Venture Exchange has not reviewed and does not accept responsibility for the adequacy or accuracy of the contents of this presentation, that has been prepared by management.

The scientific and technical content of this disclosure was reviewed and approved by Robert Macdonald, MSc. P.Geo, VP. Exploration, and is a Qualified Person as defined by National Instrument 43-101 – Standards of Disclosure for Mineral Projects.

All mineral resources have been estimated in accordance with Canadian Institute of Mining and Metallurgy and Petroleum (CIM) definitions, as required under NI43-101.

Mineral resources reported demonstrate reasonable prospect of eventual economic extraction, as required under NI43-101.

Mineral resources are not mineral reserves and do not have demonstrated economic viability. The mineral resources may be materially affected by environmental, permitting, legal, marketing, and other relevant issues.

The PEA is preliminary in nature, it may include mineral resources that are considered too speculative geologically to have the economic considerations applied to them that would enable them to be categorized as mineral reserves, and there is no certainty that the PEA will be realized.

An inferred mineral resource has a lower level of confidence than that applying to an indicated mineral resource and must not be converted to a mineral reserve. It is reasonably expected that most of the inferred mineral resources could be upgraded to indicated mineral resources with continued exploration.

All-in Sustaining cost (AISC) is calculated as: Operating costs (mining, processing and G&A) + Incremental PTUs + Concentrate Transportation + Treatment & Refining Charges + Penalties + Sustaining Capital + Closure Costs + Silver Revenue Royalty and is reported on using a per tonne mined, AgEq plant feed, AgEq recovered for sale, and AgEq payable basis

PEA work completed by:

Kirkham Geosystems Ltd. (KGL): mineral resource estimate from June, 2024;

Entech Mining Limited (Entech): mine design and mine OpEx and capital;

Ausenco Engineering (Ausenco): process flowsheet, mine site design and surface OpEx, CapEx and discounted cash-flow model – reviewed and scrutinized metallurgical assumptions;

Metallurgical Process Consultants Limited (MPC): metallurgy and process flowsheet

Southern Silver Exploration Corp

Key Highlights

SouthernSilver EXPLORATION CORP

Focused on developing the Cerro Las Minitas (CLM) Ag-Cu-Pb-Zn project located in Durango, Mexico

One of the Largest and Higher Grade Undeveloped Silver Projects in the World

Mineral Resource Update

Ind: 116Moz AgEq at 271g/t AgEq

Inf: 186M oz AgEq at 248g/t AgEq

Well-established silver mining district in Durango, Mexico near several major mining companies

2024 PEA Highlights

17yr Life-of-Mine **Underground Mine**

High Revenues and Robust Free Cash-flow

Strongly Leveraged to Silver and Zinc prices

Potential to produce +14Mozs AgEq per annum

Corporate Highlights

100% ownership and control of the CLM Project

No Royalties

Treasury to continue ESG initiatives, permitting, drilling, engineering and other Corporate objectives

New Acquisitions Provides Further Upside Opportunities

Acquisition of the Puro Corazon Claim Unlocks Further Resource Growth Potential and Engineering Efficiencies

Nazas Acquisition Opens Exploration Potential in a new World-class District

(1) Parameters for the NI 43-101 Mineral Resource Estimate are described on Slide 12 and in the SSV News Release, dated June 10th, 2024

Capital Markets Profile

SouthernSilver EXPLORATION CORP

Focused on developing the Cerro Las Minitas (CLM) Ag-Cu-Pb-Zn project located in Durango, Mexico

Capital Structure

Ticker	TSX.V:SSV
Share Price (Sep 2, 2026)	C$0.57
Current Shares Outstanding	417M
Options	22M
Warrants	39.9M
Fully Diluted Shares Outstanding	484M
Market Capitalization (TSM)	C$237.6M
Cash & Cash Equiv. (Aug 7, 2026)	C$5M
Enterprise Value	C$232.6M
Enterprise Value(1)	US$167M
EV / oz AgEq (Total Contained)(1)(2)	US$0.55
P / NAV(3)	0.34x

Shareholder Details

Institutional	33.0%
Management & Directors	2.3%

Share Price and Volume (Last 24 Months)

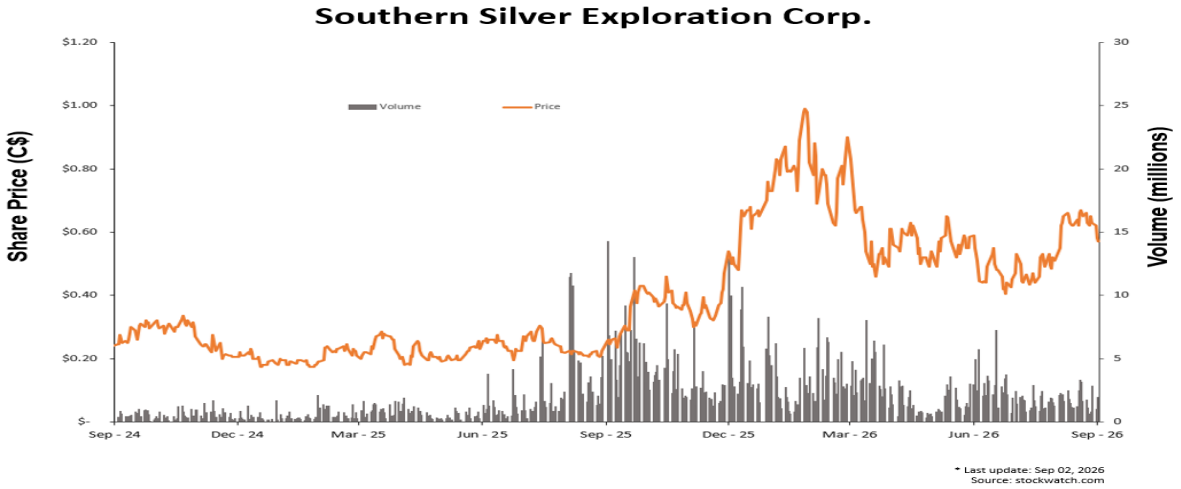

Analyst Coverage

Alex Riazanov – Red Cloud Securities Ltd.
Siddharth Rajeev – Fundamental Research Corp.

Recent Research Reports

	Date	Recommendation
Red Cloud Securities	Jan-7-2026	Buy (C$1.30)
Fundamental Research	Mar-13-2025	Buy (C$0.71)

Newsletter Coverage

Caesars Report – Thibaut Lepouttre *Silver Stock*
Investor – Peter Krauth
GoldSilver.com/SilverChartist – Jeff Clark

(1) Based on US$ exchange rate of C$1.39 (as Sep 02, 2026)
(2) 2024 Mineral Resource Estimate (as of March 20, 2024 using a US$60/t NSR cut-off). The mineral resource applies commodity pricing: US$22.50/oz Ag, US$1.25/lb Zn, US$0.94/lb Pb, US$3.78/lb Cu, and US$1,850/oz Au
(3) Based on Market Cap / After-Tax NPV 5% C$

Management Team and Board

Experienced Mine Finders with a History of Success in Mexico

SouthernSilver EXPLORATION CORP

Lawrence Page (LL.B, KC) *President, Director*	• Director and Officer of a number of public prominent exploration and mining companies • Major Projects and Mines involvement: Penasquito, Mexico; Hemlo and Eskay Creek, Canada
Rob MacDonald (MSc, PGeo) *VP, Exploration*	• VP of Geological Services for the Manex Resource Group of Companies • Overseen the exploration of many projects throughout North America including the discovery and delineation of the Homestake Ridge high-grade 1.2M oz Au-Ag deposit in northern British Columbia
Killian Ruby (CPA, CA, B. Sc.) *Chief Financial Officer*	• President and CEO of Malaspina Consultants & Manex Resource Group • Served as an Assurance Partner at Wolrige Mahon LLP and served as Served as Senior Manager of KPMG LLP
Arie Page *Corporate Secretary*	• Currently serves as corporate secretary to several public resource companies in the minerals sector including Bravada Gold Corporation, Pacific Ridge Exploration Ltd., Southern Silver Exploration Corp. and Valterra Resource Corporation.
Russell Ball (CA, CPA) *Director*	• Managing Director of QDBS Resources Inc. and former CEO, Director and Exec. Chairman of Calibre Mining Corp • Former EVP and CFO of Goldcorp Inc as well as varying capacities with Newmont Mining Corp
Peter Cheesbrough (CA) *Director*	• President (ret.), Exploration Division, Electrum Group • Served as CFO, Echo Bay Mines
Ramon Davila *Director*	• Responsible for all Mexican operation for Pan American Silver • Served as COO of First Majestic Silver Corp. • Served as Minister of Economic Development for the State of Durango, Mexico
Gina Jones (CPA, CA, CF, ICD.D) *Director*	• Currently serves as CFO, CCO PenderFund Capital Management Ltd., Served as CFO for two Vancouver Investment Dealers and CFO, COO for an independent Vancouver brokerage firm.
Roger Scammell (BSc, PGeo) *Director*	• Served as President Scorpio Mining Corporation and VP Exploration of Tamaka Gold Corporation • Major Projects and Mines involvement: San Nicolas, El Limon and Nuestra Senora, Mexico
Nigel Bunting *Director*	• Served as director Suffolk Life Pensions Ltd

Project Portfolio

District Scale Exploration & Development

SouthernSilver EXPLORATION CORP

Cerro Las Minitas, Durango, Mexico

- 100% owned
- Silver-enriched Skarn/CRD deposits
- +US$28M spent on acquisition and exploration since 2011
- Further Upside on both Exploration and Engineering basis

Nazas Project, Durango, Mexico

- Option to own 100%
- Adjacent to Endeavor Silver's Pitarilla Deposit
- Multiple drill-ready targets identified
- Drilling Planned for Q3-Q4 2026

Oro and Hermanas Projects, New Mexico

- 100%-owned
- Southern continues to advance two earlier stage projects in southern New Mexico, giving the shareholder additional exposure to copper, gold and silver

Cerro Las Minitas

One of the Largest and Highest Grade Undeveloped Silver Assets in the World

SouthernSilver EXPLORATION CORP

The CLM project remains a leader in the Grade vs Tonnage curve among global peer deposits(1)(2)

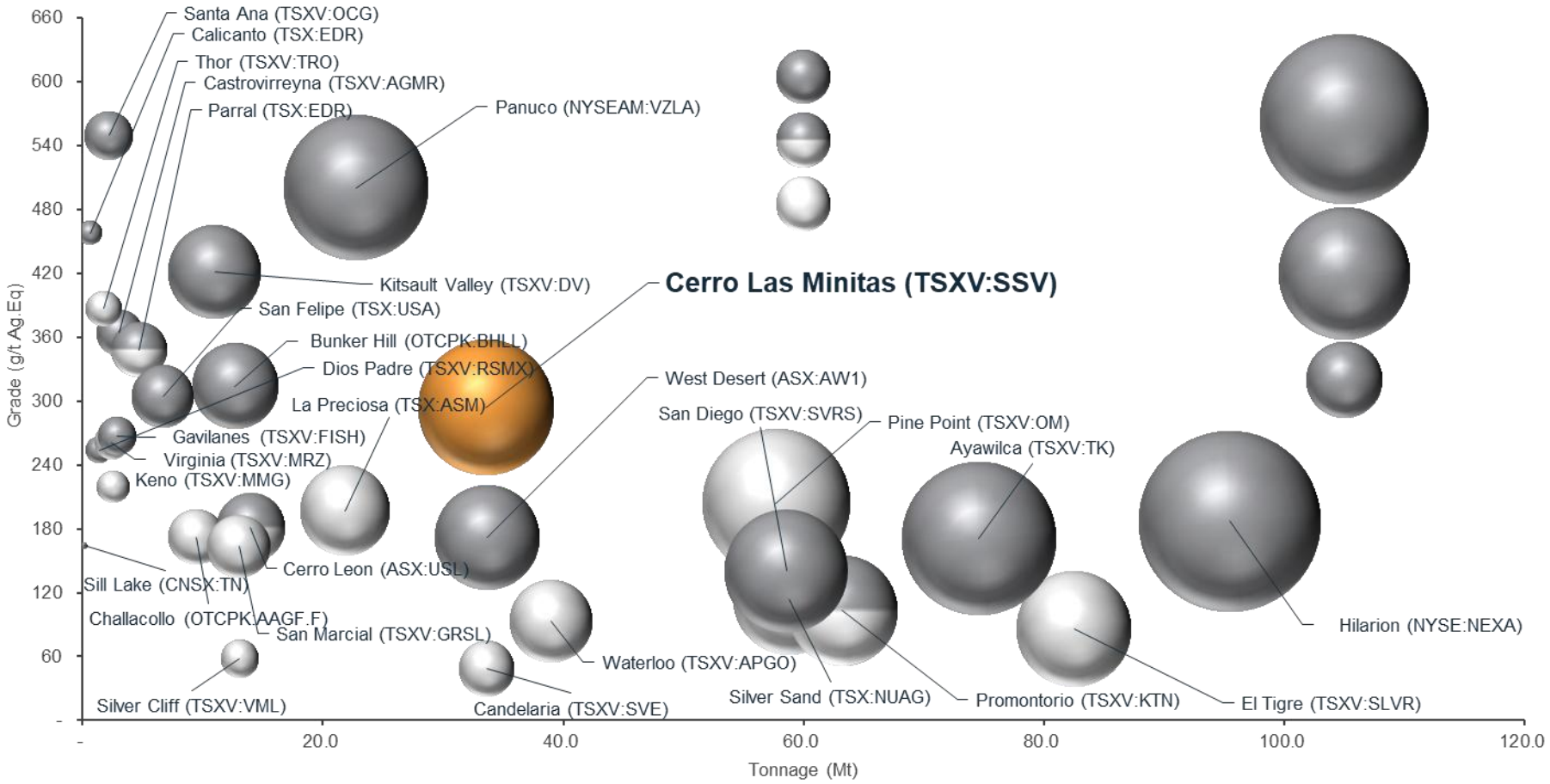

NOTE: Data as of September 16, 2025 from S&P Capital IQ; Based on long-term consensus pricing (as of January 23, 2025): US$30.00/oz Ag, US$1.20/lb Zn, US$0.95/lb Pb, US$4.25/lb Cu, and US$2,430/oz Au;

(1) Parameters for the NI 43-101 Mineral Resource Estimate are described on Slide 13 and in the SSV News Release, dated June 10, 2024

(2) A 100% basis

(3) Silver or Zinc primary development assets in the Americas with a resource or study published since January 1, 2020 and whose primary owners have market capitalization between US$10M - US$1B and resources less than 120Mt

Cerro Las Minitas

Brief History

SouthernSilver EXPLORATION CORP

~1960s
Exploration of the property

1971 - 1981
Small-scale mining

2010 - 2012
SSV entered into an option agreement for CLM and began exploration

2015
SSV completed earn-in agreement with Electrum
- 60% indirect working interest through exploration funding

2016 - 2019
SSV released MRE for CLM
- '16: 110Moz AgEq in MI&I
- '18: 209Moz AgEq in MI&I
- '19: 272Moz AgEq in MI&I

2020
SSV acquired 100% of CLM through the purchase of Electrum's 60% interest

2021
SSV released updated MRE

2022
SSV released initial PEA

2024
SSV released updated Resource and PEA
- MRE: **302Moz** AgEq in MI&I[1]

2025
Puro Corazon Acquisition

(1) *2024 Mineral Resource Estimate (as of March 20, 2024 using a US$60/t NSR cut-off). The mineral Resource applies commodity pricing: US$22.50/oz Ag, US$1.25/lb Zn, US$0.94/lb Pb, US$3.78/lb Cu and US$1,850/oz Au; total may not add due to rounding*

Cerro Las Minitas

Infrastructure and Access

SouthernSilver EXPLORATION CORP

Well Located in an Active Exploration and Development Jurisdiction with Superior Infrastructure

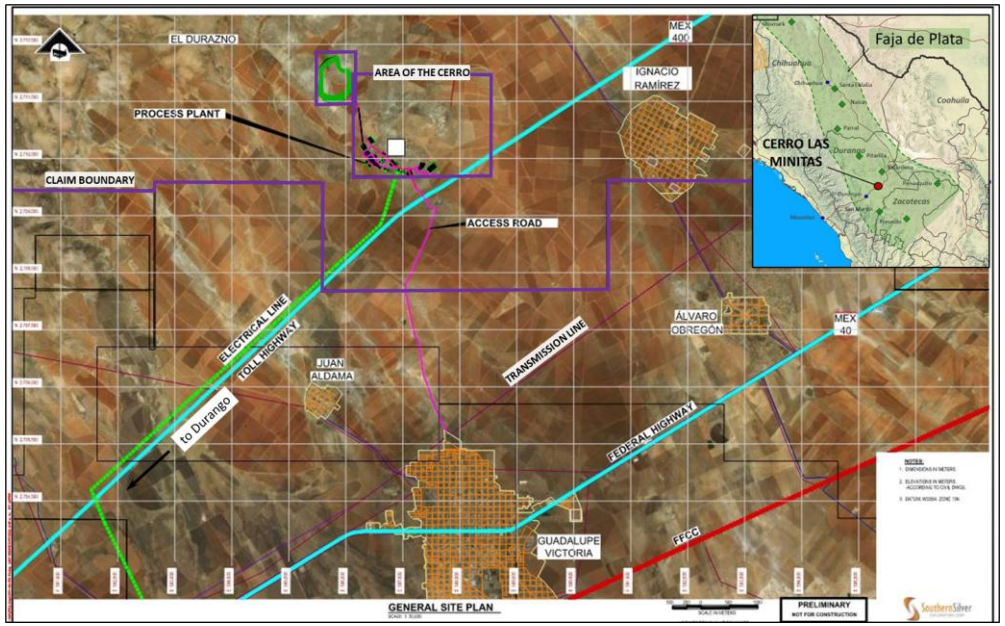

- Safe jurisdiction, around non-narcotic related agriculture
- Located 70km NE of Durango (pop. ~650,000)
- The property is transected by infrastructure including two federal highways, a railway line and transmission lines
- Property is accessed via the town of Guadalupe Victoria (pop: ~35,000) located just 6km to the south

Knowledgeable and Supportive Local Community

- Exploration permits in place
- Social license initiatives: exploration access agreements in place with the local Ejido;
- Exploration/development team is embedded in the community with a local workforce

Cerro Las Minitas

Looking North from the Autopista (Highway)

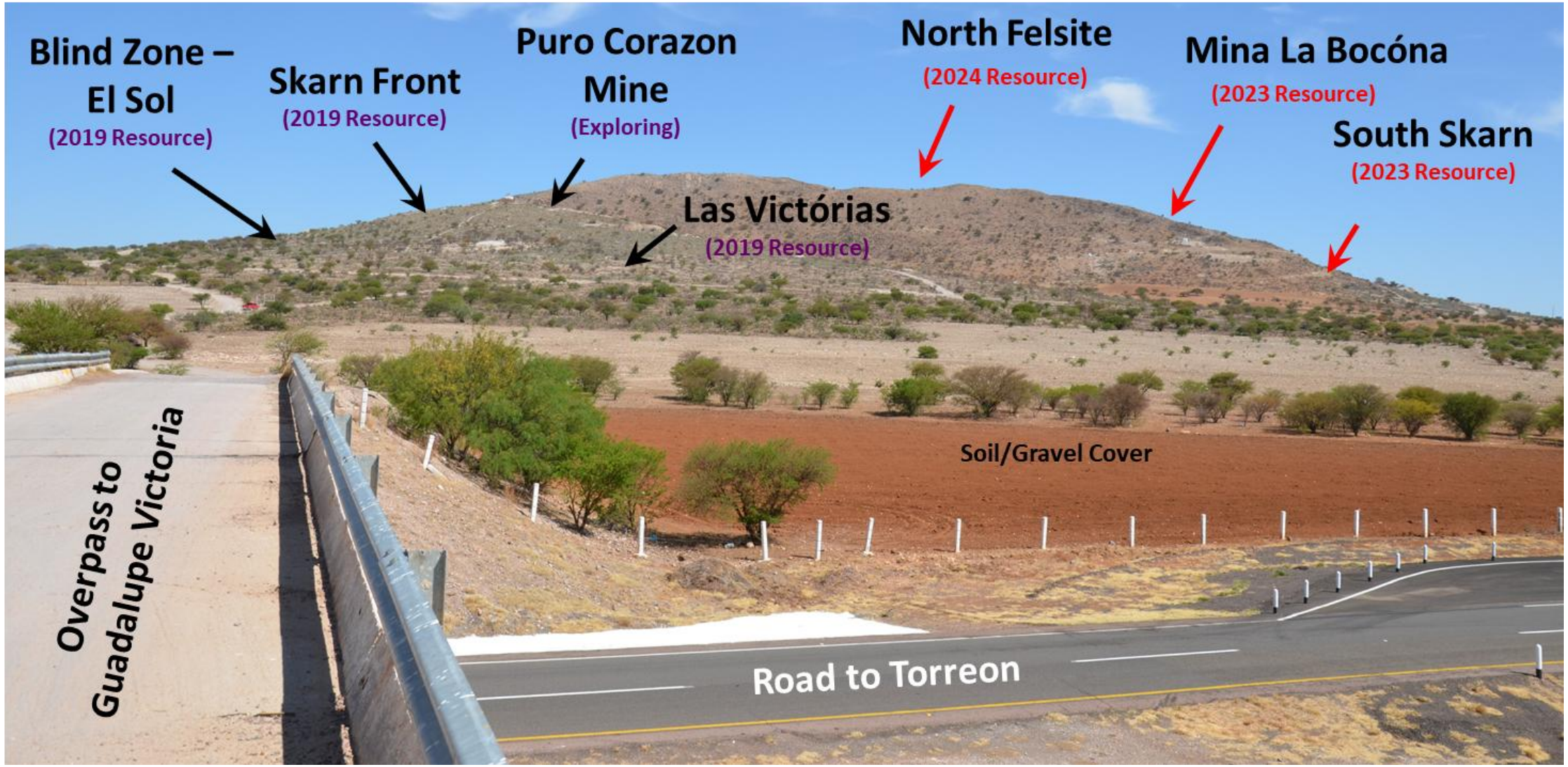

Cerro Las Minitas

Site Geology and Deposit Distribution

A classic Ag-Pb-Zn CRD/Skarn system similar to major polymetallic Mexican deposits

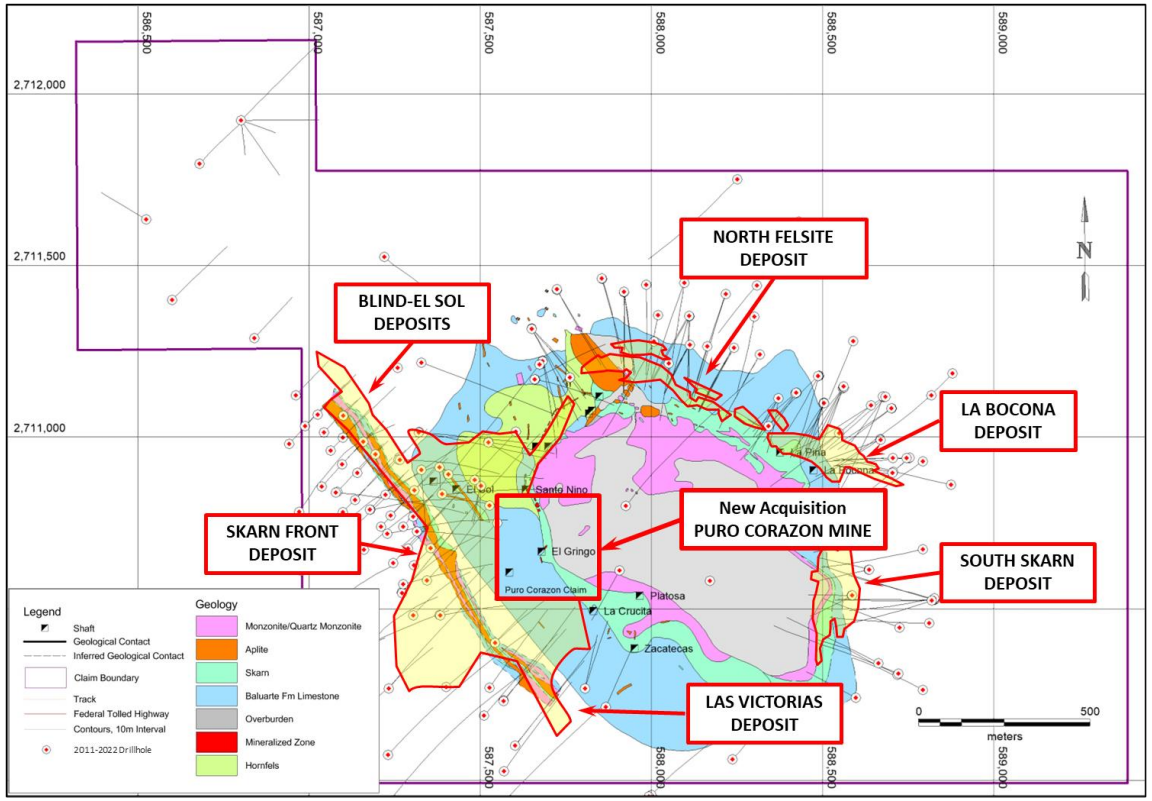

- A Central Monzonite acts as the heat pump to the mineralizing system
- Historic Mines are localized in the skarn/hornfelsed margin of the monzonite

Seven deposits make up the current Mineral Resources

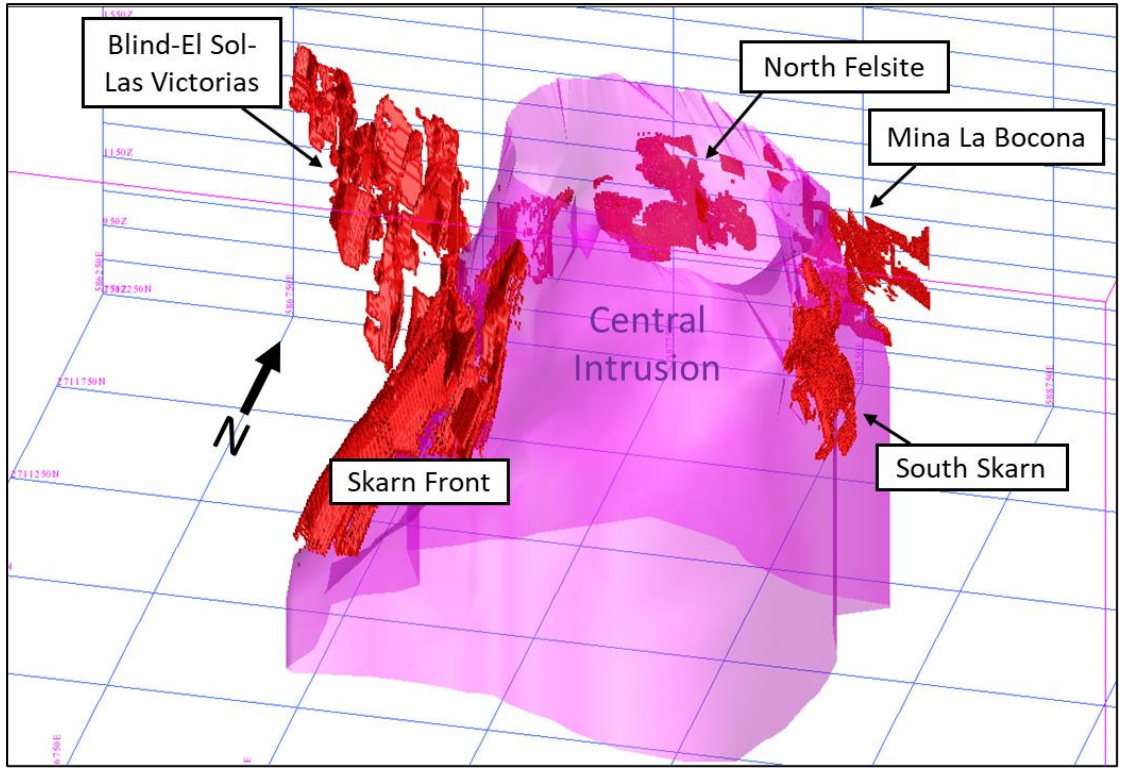

- Mineralization is localized in sub-vertical structures and on dyke margins in the Blind and El Sol deposits; and
- Semi-massive and massive sulphide lenses occur at the marble-skarn transition, adjacent to the monzonite contact in the Skarn Front, South Skarn and Mina La Bocona deposits

Cerro Las Minitas

Project Economics – Production Schedule and Cash Flow

SouthernSilver EXPLORATION CORP

Modelled LOM Production[1][2]: 29.5 Mt @ 104 g/t Ag, 0.11g/t Au, 0.19 % Cu, 1.06 % Pb, and 2.41 % Zn - Average NSR of $US 131/t

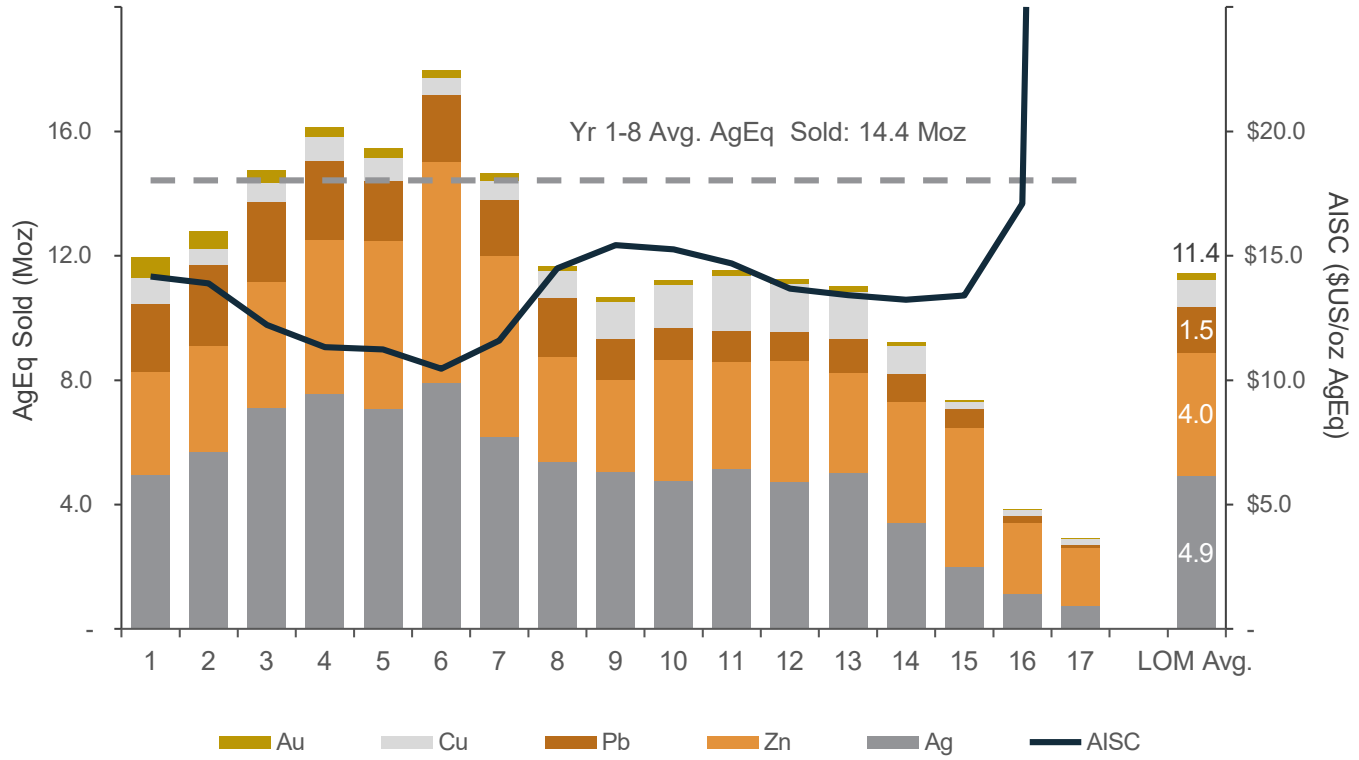

Operating Statistics	
Mine Life *(years)*	17+ years
Avg. Ag Head Grade *(g/t)*	104.1
Avg. AgEq Head Grade *(g/t)*	256.8
Avg. Silver Recovery *(%)*	93.30%
Yr 1-8 Avg. Ann. Prod. *(Moz AgEq)*	14.4
LOM Avg. Ann. Prod. *(Moz AgEq)*	11.4
Nominal Throughput *(tpd)*	5,300
AISC and Capital Costs	
LOM Average AISC *(US$/oz AgEq)*	$13.23
Initial Capex *(US$M)*	$388M
LOM Sustaining Capex *(US$M)*	$160M
Economics	
Avg. After-Tax Annual FCF[3] *(US$M)*	$78M
Pre-Tax NPV 5% *(US$M)*	$888M
Pre-Tax IRR *(%)*	30.0%
After-Tax NPV 5% *(US$M)*	$501M
After-Tax IRR *(%)*	21.2%

(1) LOM Ag/Au/Cu/Pb/Zn sales are shown on an AgEq basis based on: Ag = $23.00/oz, Au = $1850/oz, Cu = $4.00/lb, Pb = $1.00/lb and Zn = $1.25/lb
(2) All-in Sustaining cost (AISC) is calculated as: Operating costs (mining, processing and G&A) + Concentrate Transportation + Treatment & Refining Charges + Penalties + Sustaining Capital + Closure Costs and is reported on co-byproduct basis using AgEq.
(3) Represents FCF during production years

Puro Corazón

New Acquisition - Potential Inventory Expansion and Engineering Optimization

SouthernSilver EXPLORATION CORP

New Acquisition - Puro Corazón Mine: an Inventory Enhancement and Capital Efficiency Driver

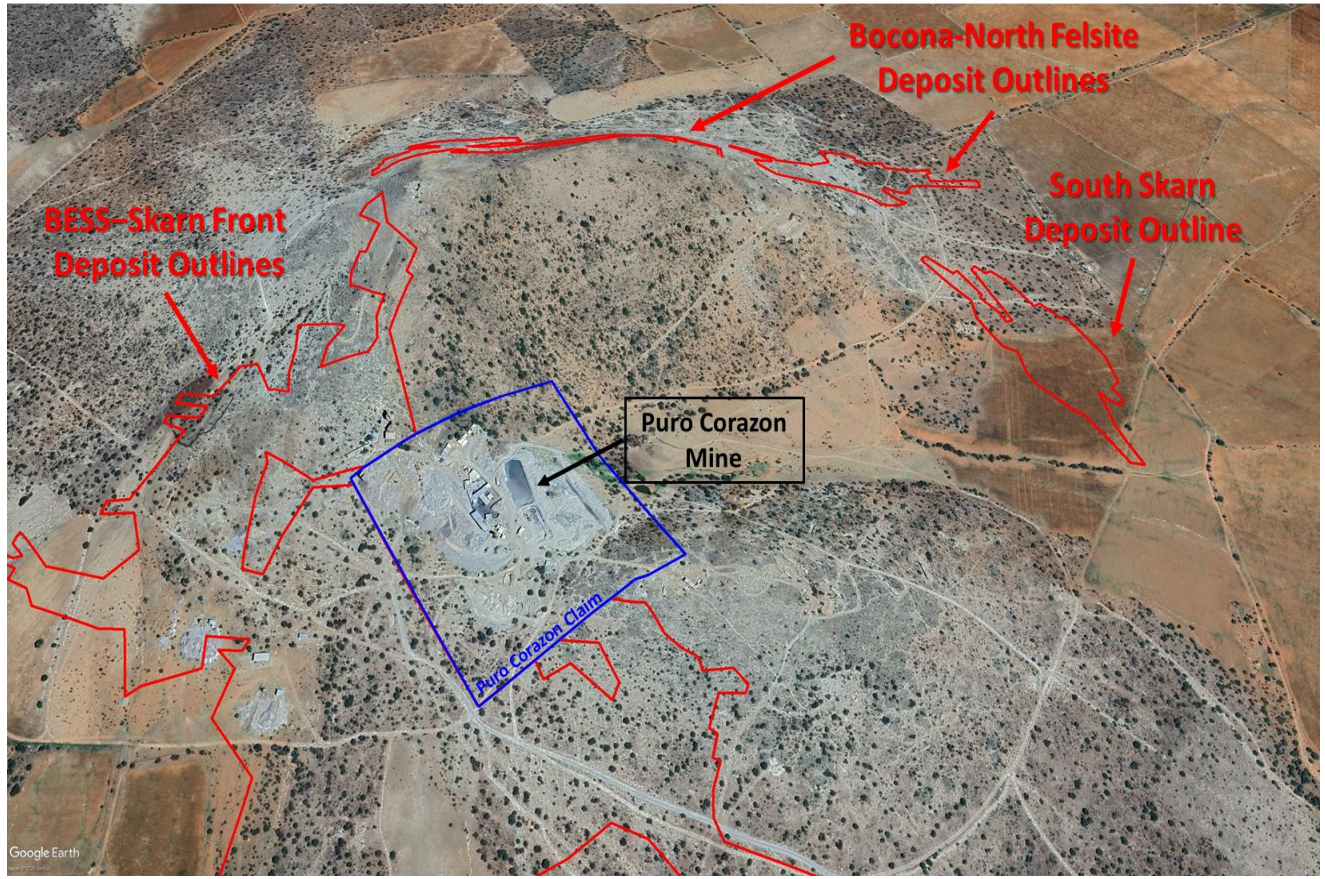

- Exploration Upside: Strong Resource Growth Potential
- Potential Capital Efficiency Gains in Mine Design Resulting from a Revised Mine Access Strategy
- Potential Mine Through-put Increases
- Revised Mine-Plan Sequencing to Potentially Strengthen the Project Economics
- Direct Access to Mineralization for Engineering Test Work to Advance Economic Assessment
- Strategic benefits of land package consolidation, permit derisking, footprint for infrastructure, ore body knowledge, and mitigates issues of concurrent operations

Puro Corazón

Exploration on the Puro Corazon Claim

Drilling and Underground Sampling has been initiated on the Puro Corazon claim

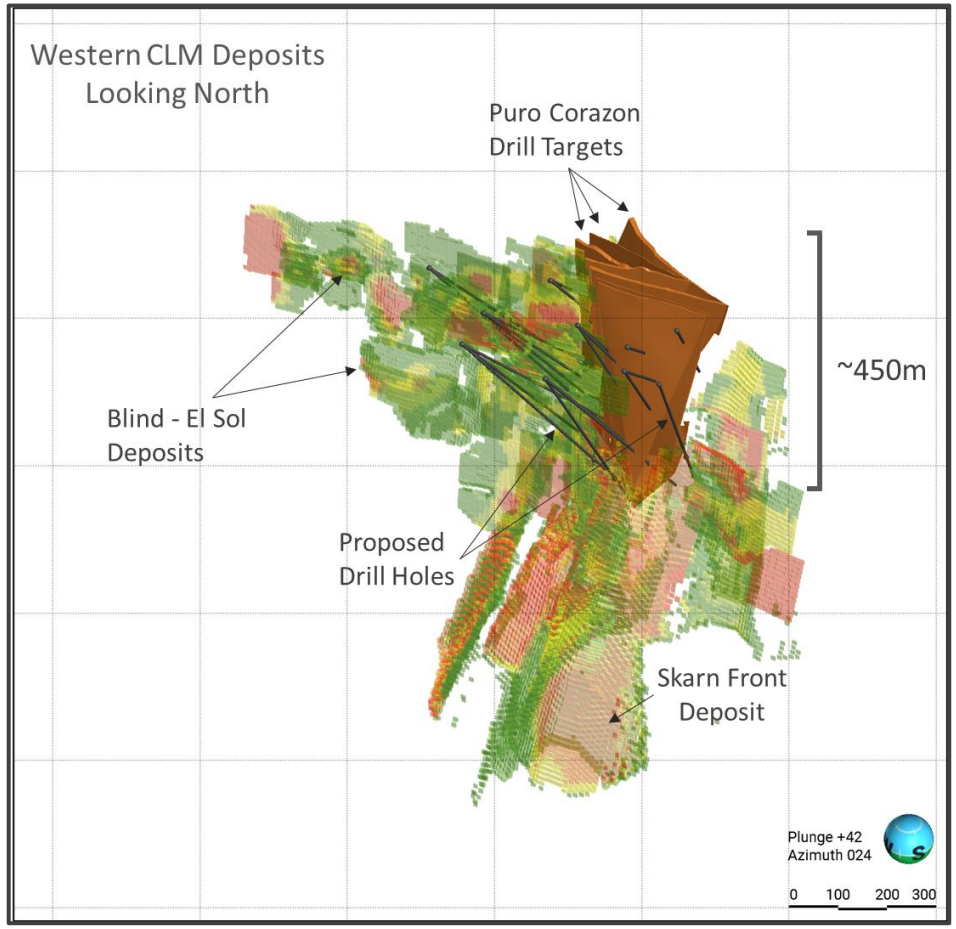

Drilling will fill significant gaps in the Skarn Front and El Sol block models, adding new mineralization to the resource base

'25 – '26 Exploration Program included:

- UG Mapping and Sampling – PC Mine and the Rampa Guadalupe – Completed
- UG Lidar survey to scan the U/G workings - Completed
- **Drilling:** 22 core holes and one hole extension totaling 10,650 metres – Completed
- Drilling to target both the projection and continuity of the Skarn Front deposit into the Puro Corazon claim as well as several hangingwall structures (El Sol)
- Geotech work will proceed as part of the program – Completed
- 14,000 metre Definition Drill Program commenced with one drill June '26 – in Progress

(1) The exploration targets are conceptual in nature and rely on projections of mineralization that are beyond the standard CIM classification of mineral resources and should not be relied on as a mineral resource estimate

Puro Corazón

Exploration on the Puro Corazon Claim

SouthernSilver EXPLORATION CORP

Puro Corazon Longitudinal Section (looking east)

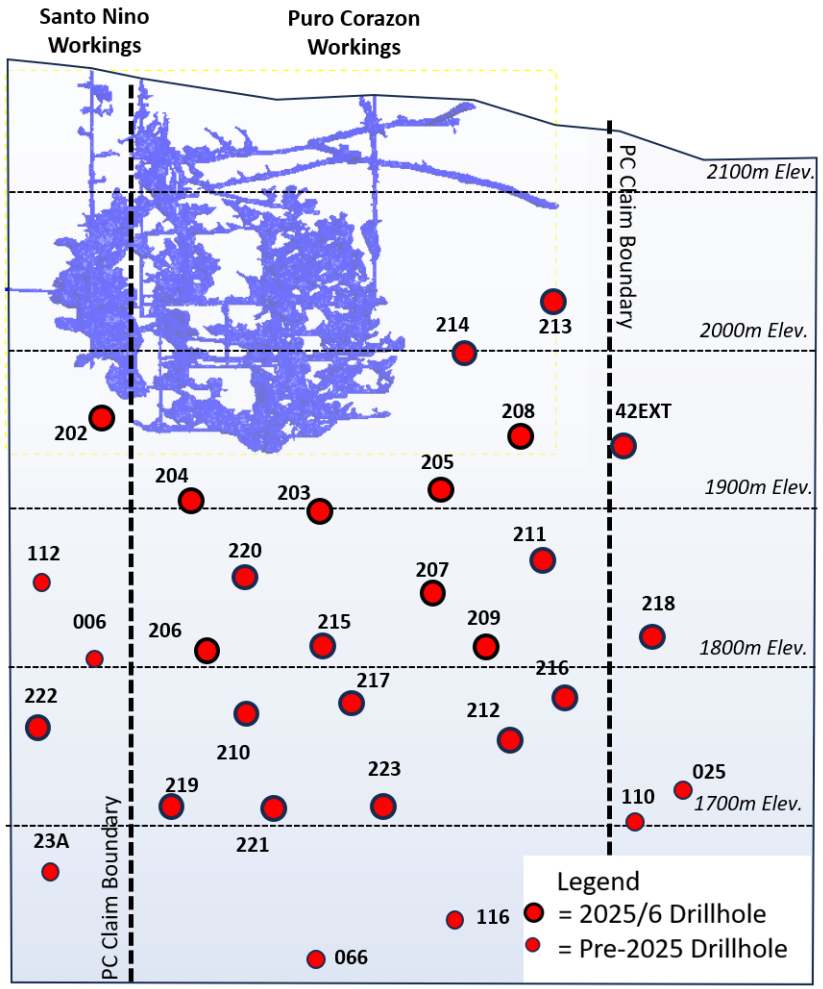

The results demonstrate lateral and down-dip extensions of mineralization below and along strike of the Puro Corazon workings. The drill program has tested the projections of this mineralization and established continuity with the previously defined Skarn Front and El Sol mineral deposits in preparation for an updated Mineral Resource Estimate.

- **10.5m (Est. TT)** averaging **1,115g/t AgEq,** including **3.4m (Est. TT)** averaging **1,982g/t AgEq** from drillhole 25CLM-203
- **10.4m (Est. TT)** averaging **743g/t AgEq** including **3.9m (Est. TT)** averaging **1,490g/t AgEq** from drillhole 25CLM-205
- **7.3m (Est. TT)** averaging **305g/t AgEq,** including **4.0m (Est. TT)** averaging **456g/t AgEq** from drillhole 25CLM-204
- **15.3m (Est. TT)** averaging **581g/t AgEq** including **3.1m (Est. TT)** averaging **837g/t AgEq** from drillhole 25CLM-206
- **22.0m (Est. TT)** averaging **426g/t AgEq** including **3.0m (Est. TT)** averaging **929g/t AgEq** from drillhole 25CLM-206**;**
- **5.8m (Est. TT)** averaging **781g/t AgEq** from drillhole 25CLM-210; and
- **10.8m (Est. TT)** averaging **348g/t AgEq** including **3.1m (Est. TT)** averaging **642g/t AgEq** from drillhole 25CLM-210;
- **6.3m (Est. TT)** averaging **874g/t AgEq,** including **1.5m (Est. TT)** averaging **886g/t AgEq** from drillhole 26CLM-217.

Puro Corazon

Underground Mapping and Channel Sampling Program

SouthernSilver EXPLORATION CORP

Sampling and Mapping is completed

- Underground sampling comprised 212 channel samples covering 14 different sub-levels of the workings and the Rampa Guadalupe;
- +1,300 individual samples collected
- Assay results demonstrate continuity of mineralization in the Skarn Front zone and several El Sol structures

Upper Rampa Guadalupe

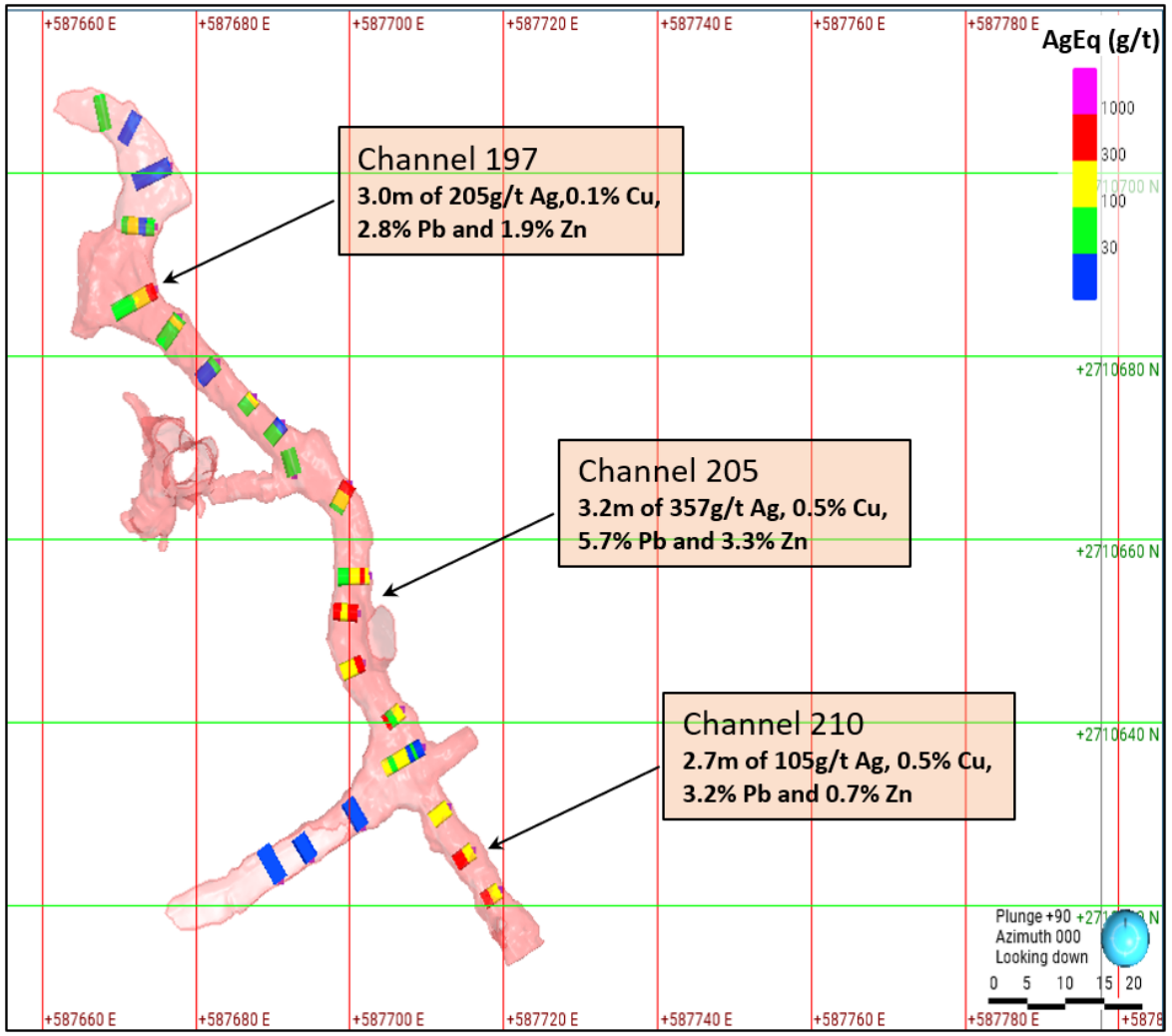

Cerro Las Minitas

Potential Resource Expansion

SouthernSilver EXPLORATION CORP

Shallow Extensions to Existing Deposits Remain to be Tested

New Drilling to Target Resource Expansion at Puro Corazon and the Eastern Deposits(1)

Recent drilling on the Puro Corazon claim and at the South Skarn Deposit has identified significant high-grade intercepts that will be incorporated into the next MRE for the project due in Q3 2026

Analysis indicates additional gaps within the modelled resources and the potential for further shallow extensions of the known deposits

Down-dip projections of the South Skarn, La Bocona, and North Felsite deposits remain open and have only been drilled to ~450m below surface

Proof of concept drilling in Q4 2024 identified thick sulphide intercepts down-dip of the main mineralized shoot in the South Skarn deposit

Deeper Exploration Potential(1)

Modelling of the down dip projections of the Eastern deposits, to depths of 1000m below surface, suggests additional mineral inventory at or above average resource grade could be added to the resource base

These Deeper Targets are more speculative and will require more drilling but as modelled adds further value to the project

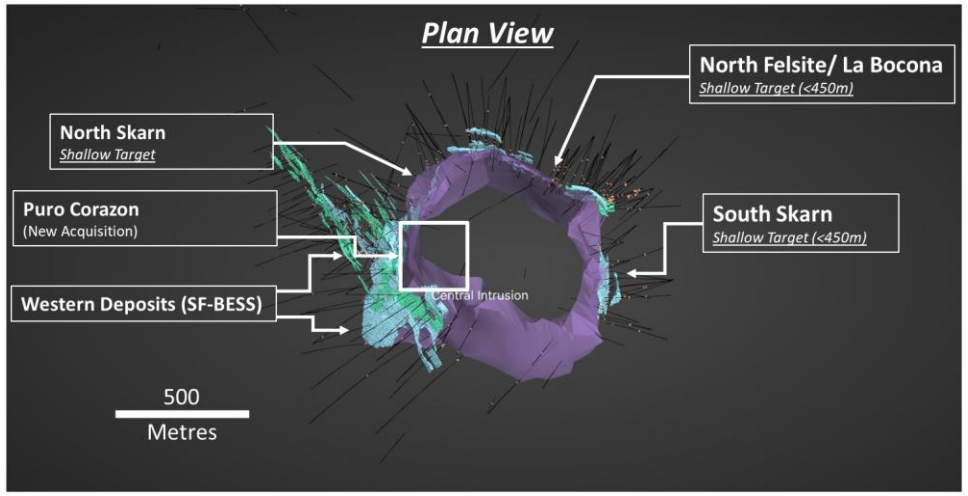

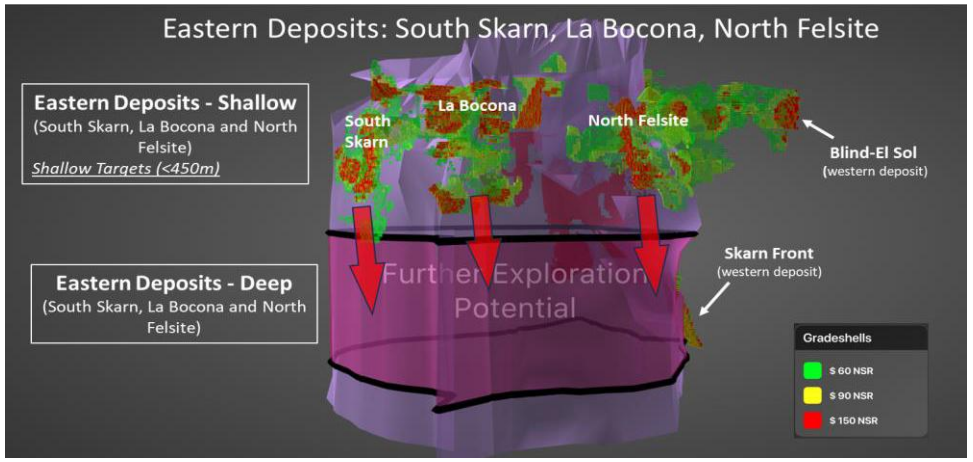

(1) *The exploration targets are conceptual in nature and rely on projections of mineralization that are beyond the standard CIM classification of mineral resources and should not be relied on as a mineral resource estimate*

Cerro Las Minitas

Potential Economic Updates

SouthernSilver EXPLORATION CORP

The PEA has modelled robust average annual cashflow particularly in the first eight years of mine-life and the New Acquisition of the Puro Corazon claim is poised to unlock additional value in the Cerro Las Minitas project

Puro Corazon Transaction Highlights

- **Strong Potential for Near-term Resource Growth:** infill drilling program to support incremental resource additions for the consolidated Cerro Las Minitas project.
- **Capital Efficiency Gains:** opportunity to improve capital efficiency through faster access to higher value ore.
- **Enhanced Mine Plan Sequencing:** incorporating Puro Corazon material early in the mine plan is anticipated to strengthen project economics.
- **Improved Project Economics:** combination of capital efficiencies, optimized sequencing and potential throughput increases resulting in potential improvements to NPV and IRR.
- **Additional Benefits:** potential synergies and efficiencies across permitting, environmental management, safety and data collection.

Revised Project Timelines

- New Infill Drilling completed Q1 ’26 - assays pending
- Definition Drilling – initiated June ‘26
- Updated PEA – Q2 ‘27
- Permitting parameters and timeline - established
- Baseline studies (Environmental/Hydrology) – ongoing
- Social engagement – ongoing; inc. preparation for Exploitation Agreements
- Government engagement – ongoing

Why Southern Silver

Underground Mine in World Class Mining District

CLM is in a safe and well-established Mexican mining district surrounded by majors and mid-tiers

Infrastructure-Rich District

CLM is adjacent to the interstate highway and ~7 km from grid power

Sizable Silver-Zinc Development

CLM is one of the largest undeveloped Ag-Zn projects in the world

Significant Project Upside

Value enhancing opportunities identified

CLM remains open laterally and at depth

New Acquisition Creates Further Upside

Acquisition of the Puro Corazon claim unlocks further resource growth potential and engineering efficiencies

Appendices

2024 Mineral Resource Estimate (*as of March 20, 2024 using a US$60/t NSR cut-off*)

Indicated Resources		Average Grade							Contained Metal					
Zone	Tonnes (Kt)	Ag (g/t)	Au (g/t)	Pb (%)	Zn (%)	Cu (%)	AgEq (g/t)	NSR (US$/t)	Ag TrOz (000's)	Au TrOz (000's)	Pb (Mlbs)	Zn (Mlbs)	Cu Lbs (Mlbs)	AgEq TrOz (000's)
Blind Zone	2,614	92	0.04	1.8	2.0	0.10	227	113	7,751	4	106	116	6	19,108
El Sol Zone	1,252	77	0.04	2.1	1.9	0.08	214	106	3,102	2	57	54	2	8,598
Skarn Front Zone	7,626	104	0.06	0.8	4.1	0.19	298	143	25,557	15	128	692	32	73,181
La Bocona/North Felsite Zone	1,807	121	0.19	2.1	1.5	0.23	262	135	7,039	11	82	59	9	15,243
Total	**13,299**	**102**	**0.07**	**1.3**	**3.1**	**0.17**	**272**	**132**	**43,449**	**32**	**374**	**921**	**49**	**116,130**

Inferred Resources		Average Grade							Contained Metal					
Zone	Tonnes (Kt)	Ag (g/t)	Au (g/t)	Pb (%)	Zn (%)	Cu (%)	AgEq (g/t)	NSR (US$/t)	Ag TrOz (000's)	Au TrOz (000's)	Pb (Mlbs)	Zn (Mlbs)	Cu Lbs (Mlbs)	AgEq TrOz (000's)
Blind Zone	1,697	74	0.20	1.2	1.8	0.08	192	95	4,029	11	46	66	3	10,456
Las Victorias Zone	1,417	124	0.65	1.9	2.2	0.12	307	155	5,629	30	58	69	4	14,001
El Sol Zone	1,168	57	0.03	1.7	2.1	0.06	185	90	2,150	1	43	53	1	6,962
Skarn Front Zone	12,444	110	0.05	0.7	2.6	0.32	254	126	43,834	20	180	711	88	101,620
La Bocona/North Felsite Zone	2,666	120	0.22	1.4	1.6	0.13	243	124	10,327	19	85	95	7	20,864
South Skarn Zone	4,036	134	0.19	1.9	1.3	0.08	250	129	17,393	24	170	112	7	32,481
Total	**23,428**	**111**	**0.14**	**1.1**	**2.1**	**0.21**	**247**	**124**	**83,362**	**104**	**582**	**1,106**	**111**	**186,384**

Notes:

- *The current Resource Estimate was prepared by Garth Kirkham, P.Geo., of Kirkham Geosystems Ltd.*
- *All mineral resources have been estimated in accordance with Canadian Institute of Mining and Metallurgy and Petroleum ("CIM") definitions, as required under National Instrument 43-101 ("NI43-101")*
- *Mineral resources were constrained using continuous mining units demonstrating reasonable prospects of eventual economic extraction*
- *Silver Equivalents were calculated from the interpolated block values using relative recoveries and prices between the component metals and silver to determine a final AgEq value. Metal recoveries: 95%. silver, 75% gold, 70% copper, 87% lead and 93.2% zinc.*
- *Silver Equivalents and NSR$/t values were calculated using average long-term prices of $22.5/oz. silver, $1,850/oz. gold, $3.78/lb. copper, $0.94/lb. lead and $1.25/lb. zinc. All prices are stated in $USD*
- *The formula used for NSR$/t calculations was as follows - $NSR = (Ag g/t x 0.55) + (Au g/t x 34.45) + (Cu% x 48.68) + (Pb% x 13.41) + (Zn% x 15.59)*
- *Mineral resources are not mineral reserves until they have demonstrated economic viability. Mineral resource estimates do not account for a resource's mineability, selectivity, mining loss, or dilution*
- *An Inferred Mineral Resource has a lower level of confidence than that applying to an Indicated Mineral Resource and must not be converted to a Mineral Reserve. It is reasonably expected that the majority of Inferred Mineral Resources could be upgraded to Indicated Mineral Resources with continued exploration*
- *All figures are rounded to reflect the relative accuracy of the estimate and therefore numbers may not appear to add precisely*

Nazas Project

New Acquisition

SouthernSilver EXPLORATION CORP

The Nazas Acquisition Represents a New High-Quality Exploration Project in an Emerging Mining District

- Located on the eastern flank of the Sierra Madre Occidental mountain range in north-central Durango State, Mexico. The property is accessible by road from the City of Durango , located approximately 150km to the south.
- Project was optioned from La Cuesta International Inc.
- The claims were explored by the vendors in the mid-to-late-90s and then by Silver Standard from the early-2000s to the mid-2010s
- Project is located ~15Km east of Endeavour Silver's Pitarilla project. Nazas shares similar geology and mineralizing systems

Multiple Exploration Targets Identified

- 5 claims totaling 2,189ha with similar geology to the Pitarilla Deposit
- High potential for significant deposits
- Includes a comprehensive database
- Five separate drill targets identified
- Historic drilling intersected numerous +10m intervals of anomalous gold and silver
- Permitting through Q2 2026; Drilling planned for Q3 2026

Oro and Hermanas Projects

US Exploration

SouthernSilver EXPLORATION CORP

Southern continues to advance two earlier stage projects in southern New Mexico, giving the shareholder additional exposure to copper, gold and silver

- Oro Project – Large Laramide Cu-Mo-Au Porphyry
  - 100% Owned
  - +22.4 sq. km property – large zoned porphyry system
  - +$8M Expenditures – 29 Drill holes by SSV
  - New claims added
  - Permitting in progress for drilling in 2026
- Hermanas – Widespread Epithermal Vein system
  - Geology Favorable for Large Epithermal Vein System with limited historic drilling
  - High-level textures suggesting good exploration potential at depth
  - Numerous Au, Ag occurrences
  - Permitting in progress for drilling in 2026