

TSX.V:GBR | OTC: GTBDF  
November 2018



# ***NEW HIGH-GRADE GOLD DISCOVERY IN RED LAKE, ONTARIO***





# Forward Looking Statement

Except for historical information contained herein, this presentation may contain forward-looking statements including but not limited to comments regarding predictions and projections. Forward-looking statements address future events and conditions and therefore involve inherent risks and uncertainties. Although Great Bear Resources Ltd. (GBR) believes that such expectations are reasonable, there can be no assurance that such expectations will prove to be correct, and therefore actual results may differ materially from those currently anticipated in such statements. You are cautioned not to place undue reliance on any such forward looking statements, whether made in this presentation or in any question and answer period related to this presentation.

## **Qualified Person**

R. (Bob) Singh, P.Geo, is the Qualified Person as defined by NI 43-101 standards responsible for reviewing the technical content of this presentation.



# Management & Advisors

## Chris Taylor

*President, CEO & Director*

- 20 years experience in the mining industry
- Formerly a geologist with Imperial Metals, Inc., a TSXV company from 2004 to 2009, and was instrumental in the founding of Dunnedin Ventures and Solstice Gold

## Bob Singh, B.Sc., P.Geo.

*Director, VP Exploration*

- Associated with the mineral exploration industry for over 23 years
- Strong technical background in evaluating and exploring gold and base metal systems and has outstanding geological, data management, computer and project management abilities

## Rob Scott, CFA, CA Chief

*Financial Officer*

- 20 years of professional experience in accounting, corporate finance, and merchant and commercial banking
- Founder and president of Corex Management Inc

## John Robins, P.Geo,

*Advisor*

- Currently the Executive Chairman of Kaminak Gold Corp and a director of Northern Empire Resources Corp.
- Founder of Hunter Exploration, Stornaway Diamond Corp, Kivalliq Energy Corp, North Country Gold Corp. and Kaminak Gold Corp.

## Jim Paterson, B.Comm,

*Advisor*

- 19 years of corporate experience
- Director of Northern Empire Resources Corp and served as a director of Kaminak Gold Corp. from 2010 to 2016, when Goldcorp acquired Kaminak

## David Terry, Ph.D.,

*P.Geo., Director*

- Professional economic geologist, senior executive and corporate director with more than 25 years of international experience in the mineral resources sector
- Director of Golden Arrow Resources Corporation.

## Doug Ramshaw, B.Sc.

*(ARSM), Director*

- Earned B.Sc. (Hons) Mining Geology from the Royal School of Mines, Imperial College, London.
- For almost two decades Mr.Ramshaw has been a senior executive and a director of several exploration companies

## Tony Ricci, CPA, CA,

*Director*

- CPA with over 25 years
- Former Director and CFO of mining companies including Norsmont Mining & Keegan Resources

## A Track Record of Success





# Company Ownership

## SHARE STRUCTURE

Shares Outstanding	35,048,661
Warrants (\$0.20 - \$1.75)	8,776,927
Options	3,324,000
Fully Diluted 47,149,588	
Cash On Hand \$11,600,000	~

member of the Discovery Group, companies that collectively leverage strong industry relationships, global knowledge and proven technical skills, with a history of success with these firms:

**Bluestone**  
RESOURCES INC.

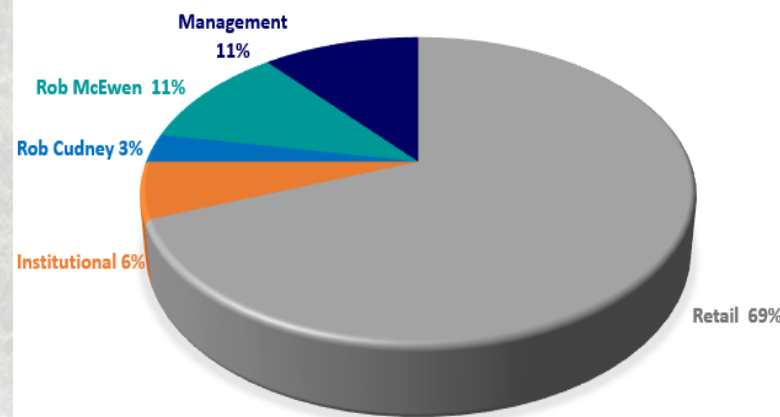
**DUNNEDIN**  
ventures inc.

**FIREWEEDZINC**

**GOLD**

**NORTHERN  
EMPIRE**  
RESOURCES CORP

## OWNERSHIP



A  
**DISCOVERY GROUP**  
COMPANY

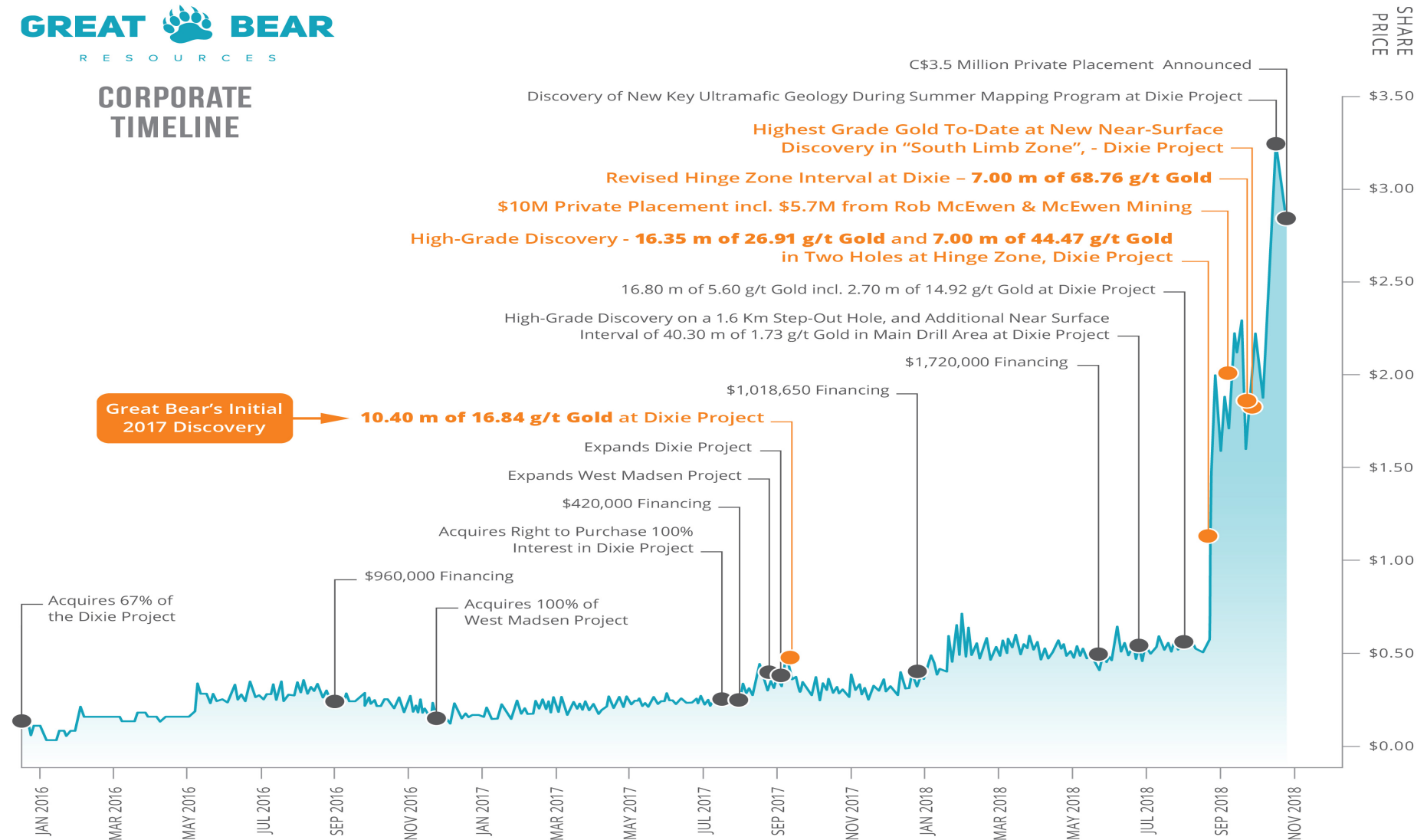
Approx. \$200,000,000  
raised by Discovery Group  
companies since 2016



# Recent Developments – 3 Discoveries in One Year

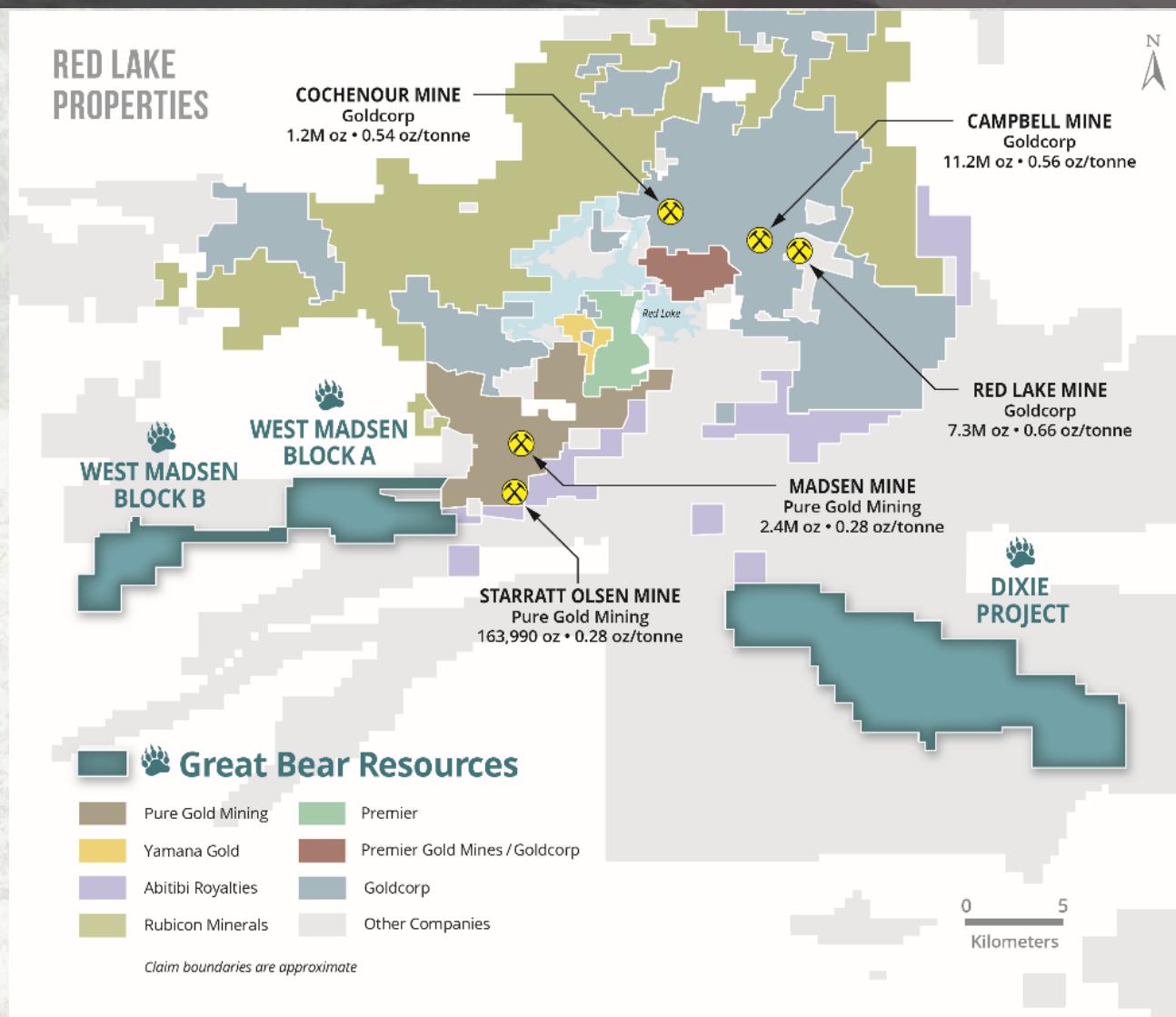


## CORPORATE TIMELINE





# Location – Red Lake District, Ontario





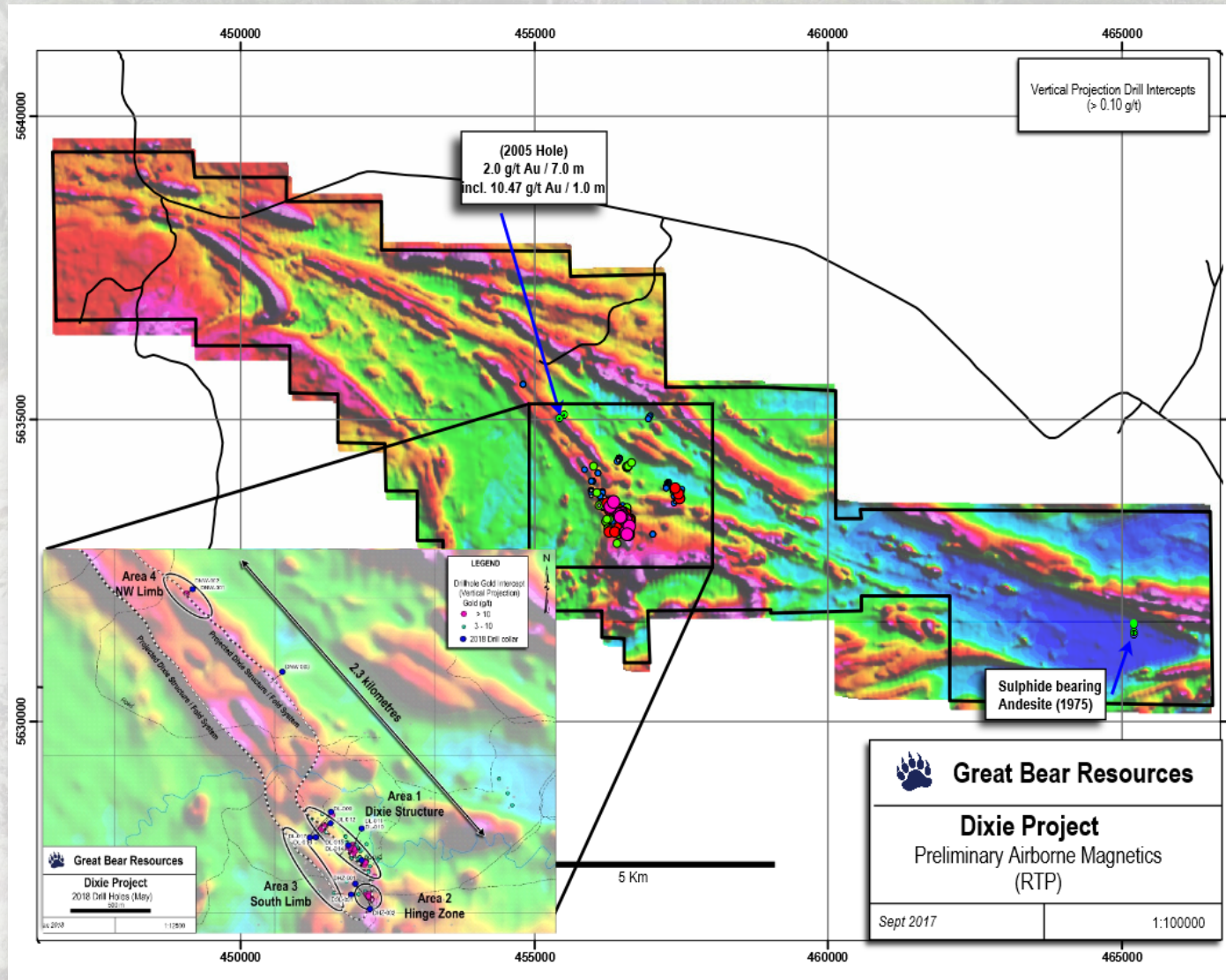
# Dixie Project – 3 Major Gold Discoveries in One Year

30,000 m of drilling, another 150 drill holes. Continuous drilling  
2018 - 2019





# Discovery #1: The Dixie Limb



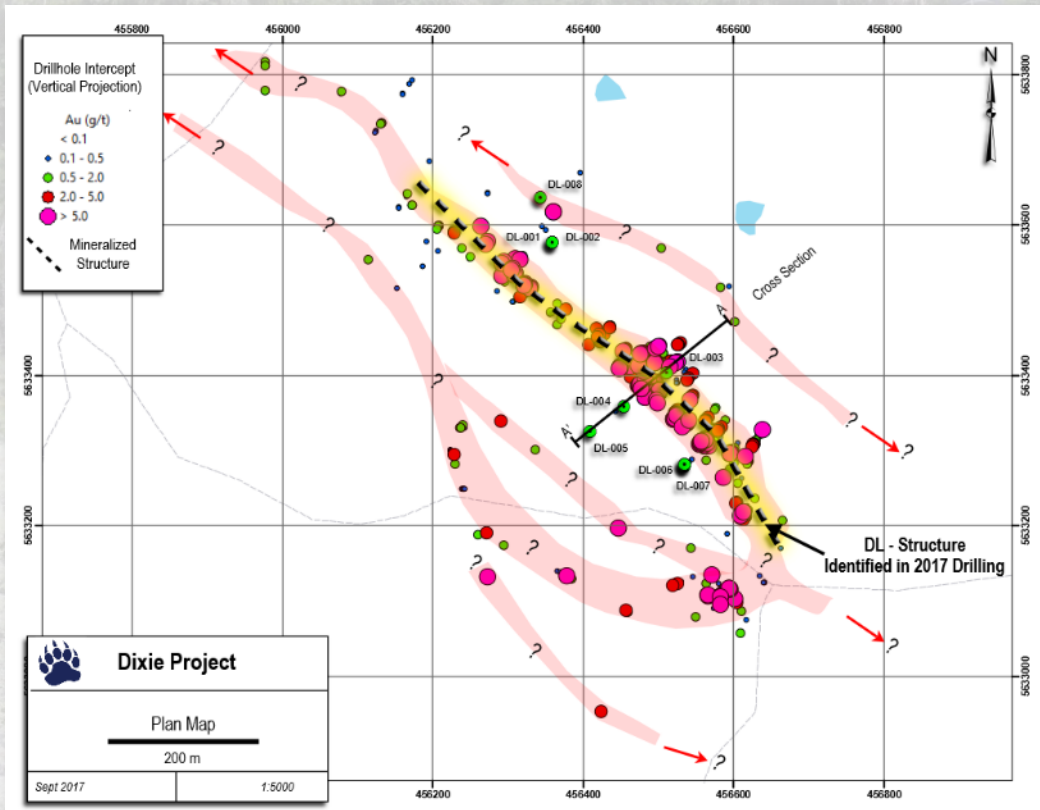


# Discovery #1: The Dixie Limb

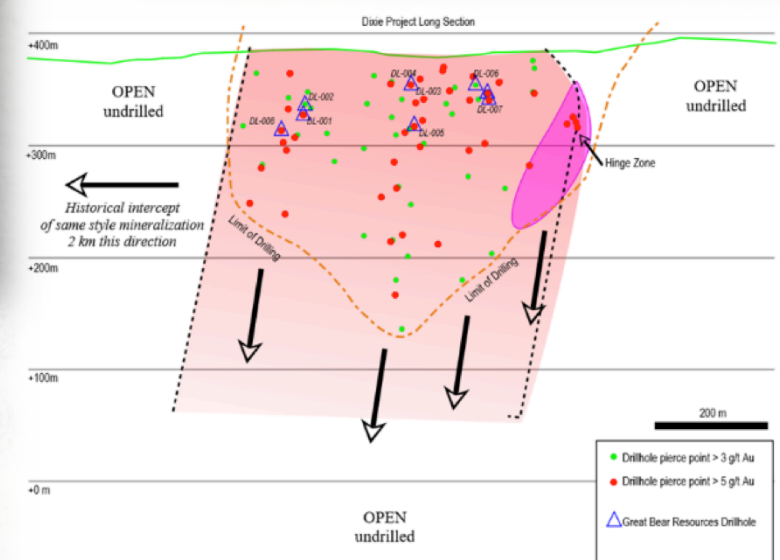
Hole Number		From (m)	To (m)	Width (m)*	Au (g/t)	Zone
<b>DL-04-06</b>	Including and incl.	<b>333.30</b>	<b>345.67</b>	<b>12.34</b>	<b>7.54</b>	<b>Dixie Limb</b>
		335.42	342.49	7.07	12.26	
		335.42	336.88	1.46	40.27	
<b>DL-11-05</b>	including and incl.	132.20	138.50	6.30	10.78	
		134.70	138.50	3.80	14.76	
		135.80	137.00	1.20	30.48	
<b>DL-005</b>	including and including and including	<b>162.60</b>	<b>173.00</b>	<b>10.40</b>	<b>16.84</b>	
		164.60	172.45	7.85	21.53	
		170.75	172.45	1.70	82.54	
		<b>171.40</b>	<b>172.45</b>	<b>1.05</b>	<b>130.10</b>	
<b>DNW-001</b>	including	52.60	58.20	5.60	3.52	
		56.80	58.20	1.40	12.74	
<b>DL-013</b>	including including	<b>47.70</b>	<b>88.00</b>	<b>40.30</b>	<b>1.73</b>	
		47.70	50.00	2.30	6.01	
		<b>58.00</b>	<b>70.30</b>	<b>12.30</b>	<b>3.13</b>	



# Discovery #1: The Dixie Limb



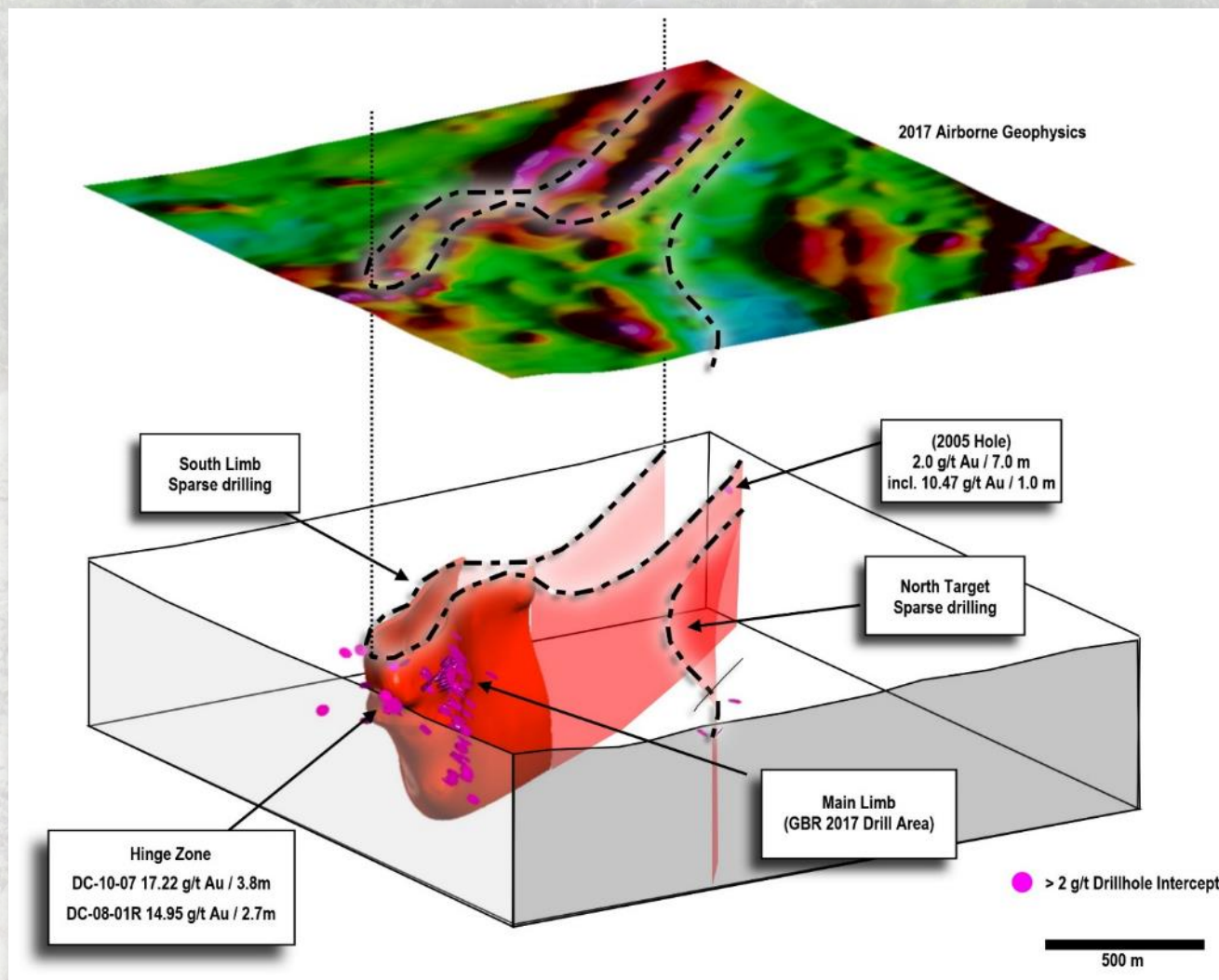
- Key geological controls recognized in 2017 drilling, core-relogging and 3D geological modelling.
- GBR carried out significant data validation, 3D modelling, core re-logging and sampling prior to initiating the drill program.
- Interpretation suggests multiple parallel zones with fold relationships



- Long section looking northeast shows four steeply plunging higher grade gold zones which are open at depth and along strike.
- All of the 100+ drill holes that have targeted this contact have intersected gold mineralization**



# Discovery #2: The Hinge Zone



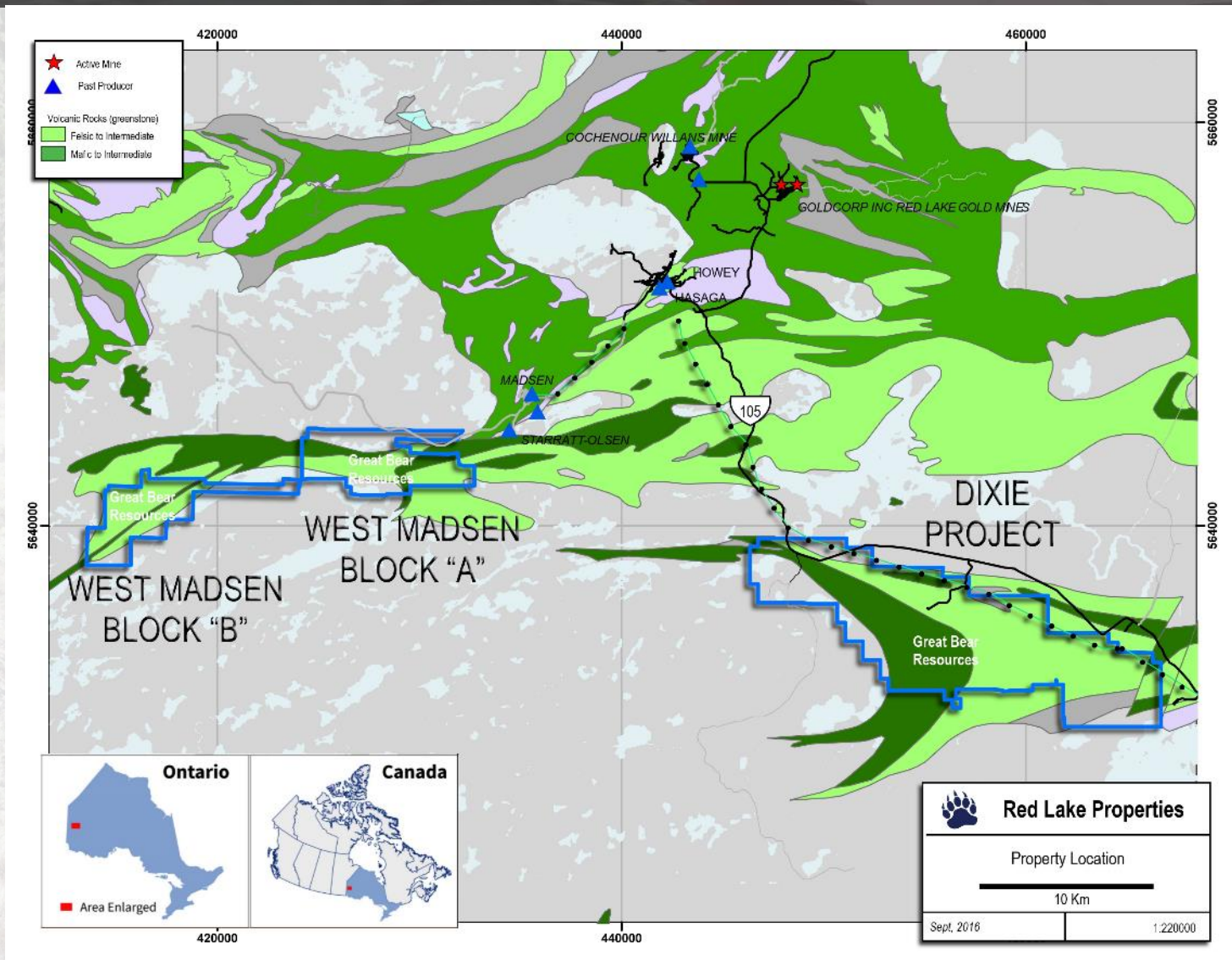


## Discovery #2: The Hinge Zone

Hole Number		From (m)	To (m)	Width (m)*	Au (g/t)	Zone
<b>DC-10-07</b>		181.83	182.30	0.47	163.75	<b>Hinge Zone</b>
	and	201.12	203.12	<b>2.00</b>	<b>32.65</b>	
	Including	202.12	203.12	1.00	61.97	
	and incl.	199.30	203.12	3.82	17.22	
<b>DC-08-01</b>		127.60	129.80	2.20	17.20	
<b>DHZ-003</b>		118.30	141.15	<b>22.85</b>	<b>19.33</b>	
	including	124.80	141.15	16.35	26.91	
	including	124.80	137.10	12.30	34.00	
	including	132.05	137.10	<b>5.05</b>	<b>51.39</b>	
	including	127.10	128.10	1.00	112.63	
<b>DHZ-004</b>		124.50	131.50	<b>7.00</b>	<b>68.76</b>	
	including	124.50	128.30	3.80	125.84	
	including	124.50	126.50	2.00	228.27	
	including	125.50	126.50	<b>1.00</b>	<b>302.48</b>	

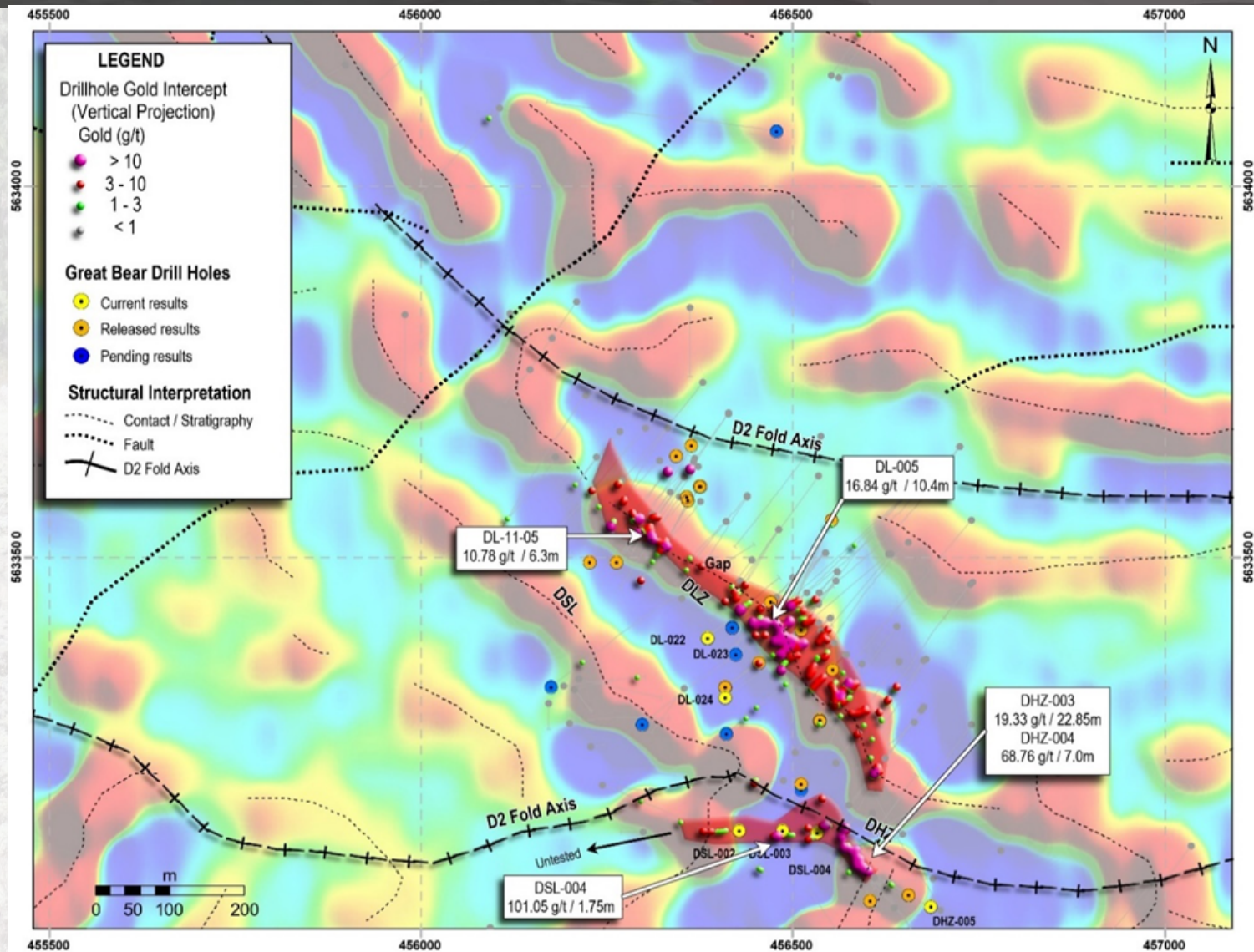


# Discovery #3: The South Limb Zone





# Discovery #3: The South Limb Zone





## Discovery #3: The South Limb Zone

Drill Hole		From (m)	To (m)	Width (m)	Gold (g/t)	Vertical Depth (m)
DSL-002		136.90	138.20	1.30	1.15	112.14
<b>DSL-003</b>		96.85	97.85	1.00	3.81	91.00,  146.59
		156.00	166.50	10.50	3.11	
	<b>including</b>	<b>161.00</b>	<b>163.20</b>	<b>2.20</b>	<b>13.46</b>	
<b>DSL-004</b>		<b>90.15</b>	<b>100.50</b>	<b>10.35</b>	<b>18.23*</b>	<b>73.85</b>
	<b>including</b>	<b>90.15</b>	<b>91.90</b>	<b>1.75</b>	<b>101.05</b>	
	<b>and including</b>	<b>90.15</b>	<b>90.65</b>	<b>0.50</b>	<b>346.79</b>	
	<b>and including</b>	98.50	100.50	2.00	4.06	

# 2018 – 2019 What's Next



**30,000 m of drilling, another 150 drill holes. Continuous drilling through 2018 - 2019**







R E S O U R C E S

***NEW HIGH-GRADE GOLD DISCOVERY  
IN RED LAKE, ONTARIO***

*TSX.V: GBR / OTC: GTBDF*

1020-800 West Pender Street  
Vancouver, BC V6C 2V6

604 646 8354   [info@greatbearresources.ca](mailto:info@greatbearresources.ca)  
[www.greatbearresources.ca](http://www.greatbearresources.ca)